




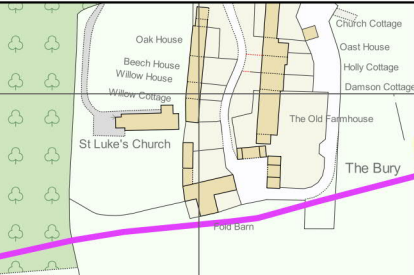


Public Rights of Way

-  Footpath
-  Bridleway
-  Byway
-  Restricted Byway



IMPORTANT WARNING: Reproduced from Ordnance Survey mapping with the permission of the Controller of Her Majesty's Stationery Office. © Crown Copyright and database rights 2017 Ordnance Survey 100024168. Unauthorised reproduction infringes Crown copyright and may lead to prosecution or civil proceedings.

**M341 - Normans Lane
Stoke Prior**

SCALE: 1:3,500
DATE: 06/06/2019
PROJECT

Balfour Beatty Living Places
Unit 3 Thorn Business Park
Rotherwas
Hereford HR2 6JT

